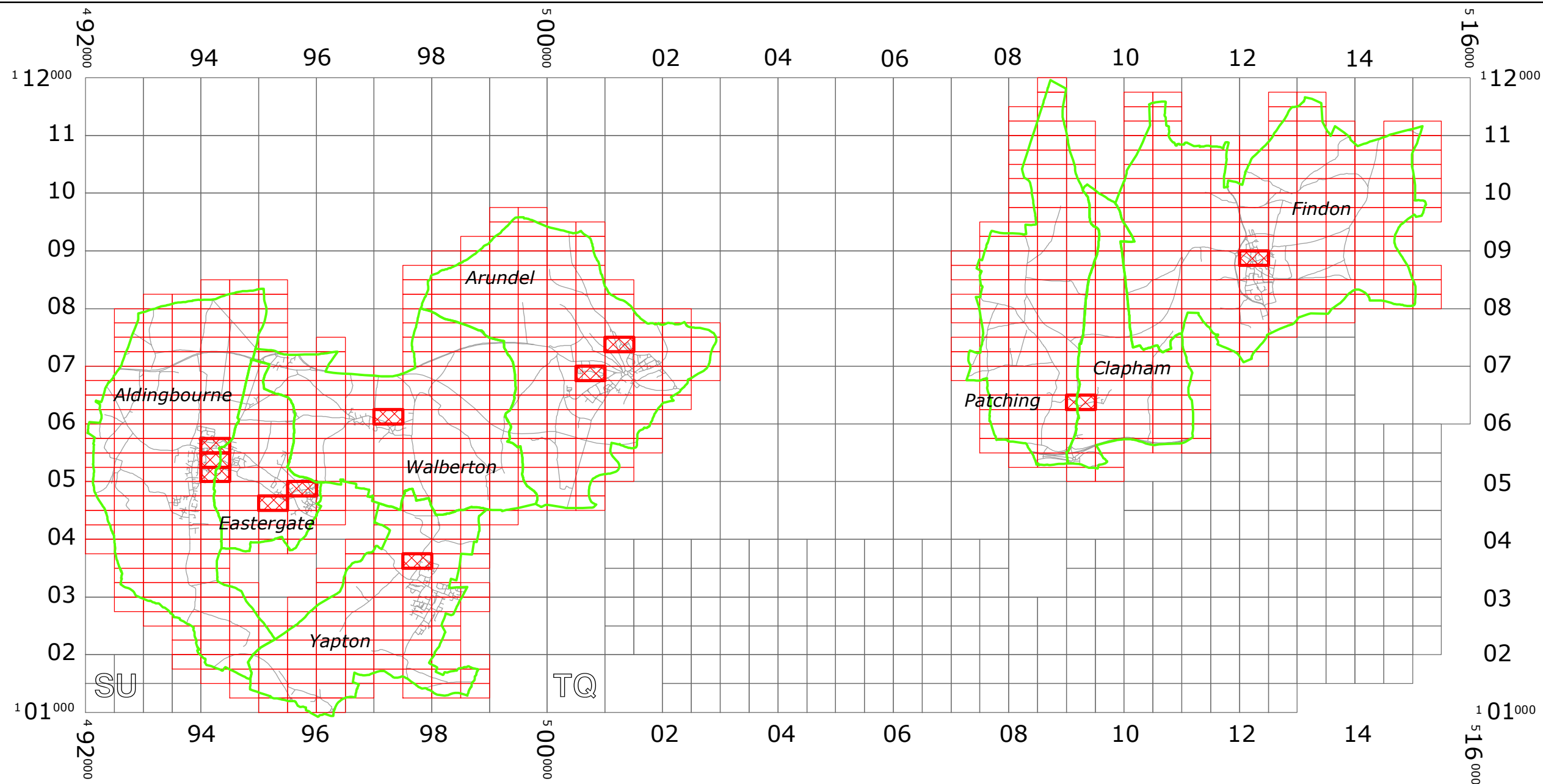







WEST SUSSEX COUNTY COUNCIL  
((ARUN DISTRICT) (PARKING PLACES & TRAFFIC REGULATION)  
(CONSOLIDATION) ORDER 2010)  
(DOWNLAND ARUN AREA: SCHOOL KEEP CLEAR AMENDMENT) ORDER 2018



**KEY:**

-  OS.TILE GRID
-  PARKING TILE GRID
-  LOCATION OF WAITING RESTRICTIONS
-  PARISH BOUNDARY
-  ROAD NETWORK



West Sussex County Council  
Highways & Transport  
The Grange  
Tower Street  
Chichester  
West Sussex  
PO19 1RH

WEST SUSSEX COUNTY COUNCIL  
(ARUN DISTRICT) (PARKING PLACES & TRAFFIC REGULATION)  
(CONSOLIDATION) ORDER 2010)  
(DOWNLAND ARUN AREA: SCHOOL KEEP CLEAR AMENDMENT) ORDER 2018

LOCATION OF WAITING RESTRICTIONS IN VARIOUS PARISHES



Reproduced from or based upon 2017 Ordnance Survey mapping with permission of the Controller of HMSO (c) Crown Copyright reserved.  
Unauthorised reproduction infringes Crown copyright and may lead to prosecution or civil proceedings  
West Sussex County Council Licence No. 100023447

SCALE: 1:80000  
DATE: 09/07/2018

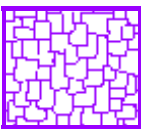
Key for Waiting Restrictions

All areas over which the provision of the orders apply are defined by the shaded areas as shown on the following plans plus a contiguous area not indicated on the plans of verge and/or footway between the carriageway edge and the highway boundary. The plans in this schedule are based upon grid references of the Ordnance Survey National Grid defined by the OSGB 36 triangulation.




Prohibition of waiting at any time

101		check	No waiting at any time
-----	---	-------	------------------------

Free Limited Waiting

715		scale1	Waiting limited to 1hr No return within 1hr 8.00am-6.00pm any day
-----	--	--------	--

Clearways

1100		usgs503	School Keep Clear-No stopping at any time
1104		usgs620	Bus stop clearway 7.00am-7.00pm any day
1110		usgs677	School Keep Clear No stopping 8.00am-5.00pm Mon-Fri

**WEST SUSSEX COUNTY COUNCIL**  
**((ARUN DISTRICT) (PARKING PLACES & TRAFFIC REGULATION)**  
**(CONSOLIDATION) ORDER 2010)**

**(DOWNLAND ARUN AREA: SCHOOL KEEP CLEAR AMENDMENT)**  
**ORDER 2018**

West Sussex County Council in exercise of their powers under Sections 1 (1) 2 (1) and (2), 4 (2), 45, 46, 49 and 53 and Part IV of Schedule 9 of the Road Traffic Regulation Act 1984 ("the Act") as amended and of all other enabling powers and after consultation with the Chief Officer of Police in accordance with Part III of Schedule 9 to the Act hereby make the following Order:-

1. This Order shall come into operation on the Nineteenth day of November 2018 and may be cited as "West Sussex County Council ((Arun District) (Parking Places & Traffic Regulation) (Consolidation) Order 2010) (Downland Arun Area: School Keep Clear Amendment) Order 2018".
2. The "West Sussex County Council (Arun District) (Parking Places & Traffic Regulation) (Consolidation) Order 2010" is hereby amended by the replacement of the plans specified in the First Schedule to this Order, with the plans specified in the Second Schedule, attached hereto.
3. The "West Sussex County Council (Arun District) (Parking Places & Traffic Regulation) (Consolidation) Order 2010" is hereby amended by the addition of the plans specified in the Third Schedule to this Order, attached hereto.

**FIRST SCHEDULE**  
**Plans to be Replaced**

SU9504NEN (Issue Number 1)  
SU9703NES (Issue Number 2)  
TQ0006NEN (Issue Number 3)  
TQ0107SWN (Issue Number 1)  
TQ1208NWN (Issue Number 1)

**SECOND SCHEDULE**  
**Replacement Plan**

SU9504NEN (Issue Number 2)  
SU9703NES (Issue Number 3)  
TQ0006NEN (Issue Number 4)  
TQ0107SWN (Issue Number 2)  
TQ1208NWN (Issue Number 2)

**THIRD SCHEDULE**  
**Plans to be Inserted**


SU9405NWS (Issue Number 1)  
SU9405SWN (Issue Number 1)  
SU9405SWS (Issue Number 1)  
SU9504NWS (Issue Number 1)  
SU9706SWS (Issue Number 1)  
TQ0906SWN (Issue Number 1)

THE Common Seal of THE  
WEST SUSSEX COUNTY COUNCIL  
was hereto affixed the

day of *FIFTEENTH*  
*NOVEMBER* 2018

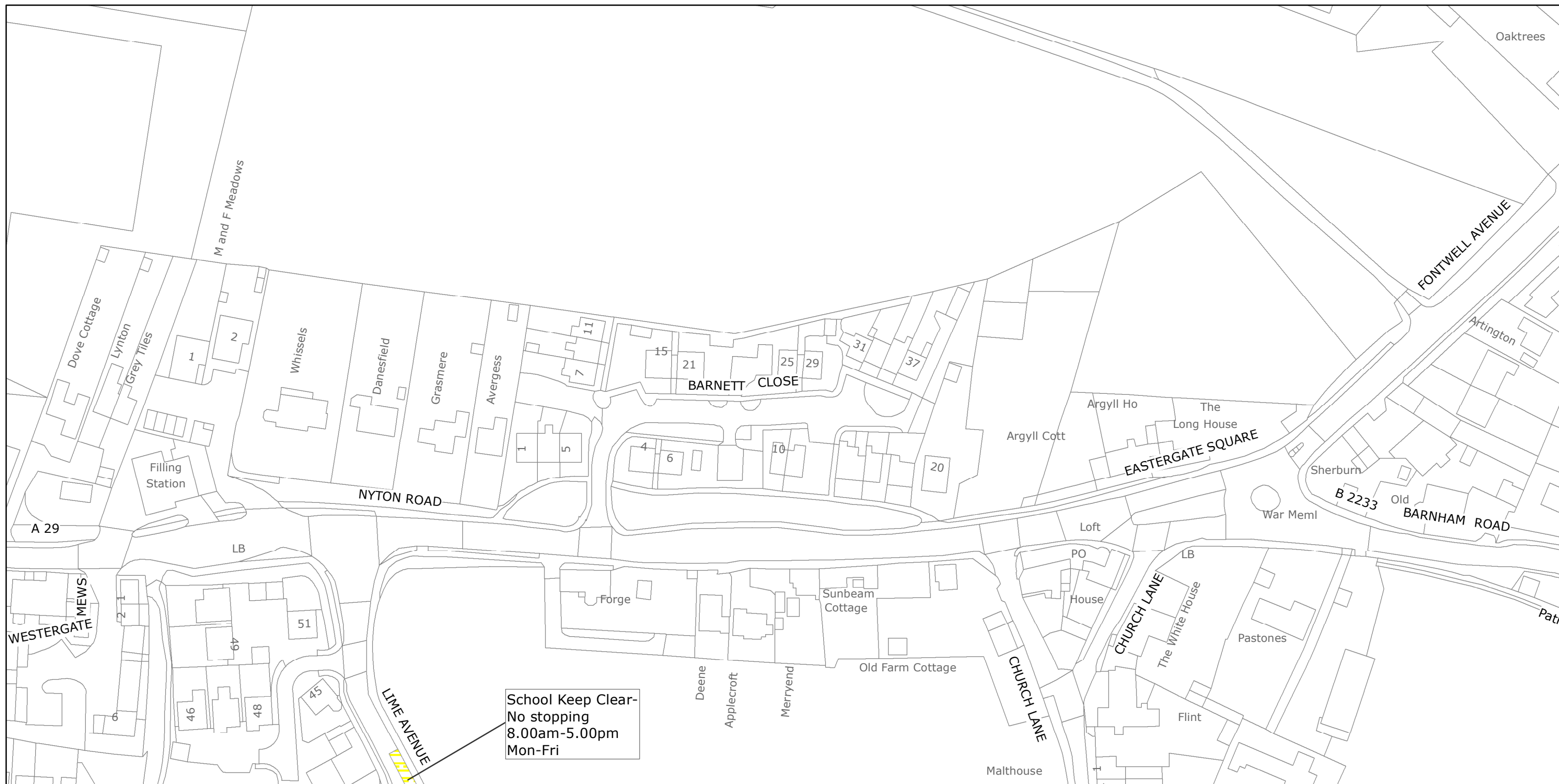
*Die Nelson*

Authorised Signatory  
JEA8012-MM



*04/08 DELEGATION AUTHORITY*





School Keep Clear-  
No stopping  
8.00am-5.00pm  
Mon-Fri



West Sussex County Council  
Highways & Transport  
The Grange  
Tower Street  
Chichester  
West Sussex  
PO19 1RH

## ARUN DISTRICT: ALDINGBOURNE AND EASTERGATE

### WAITING RESTRICTIONS

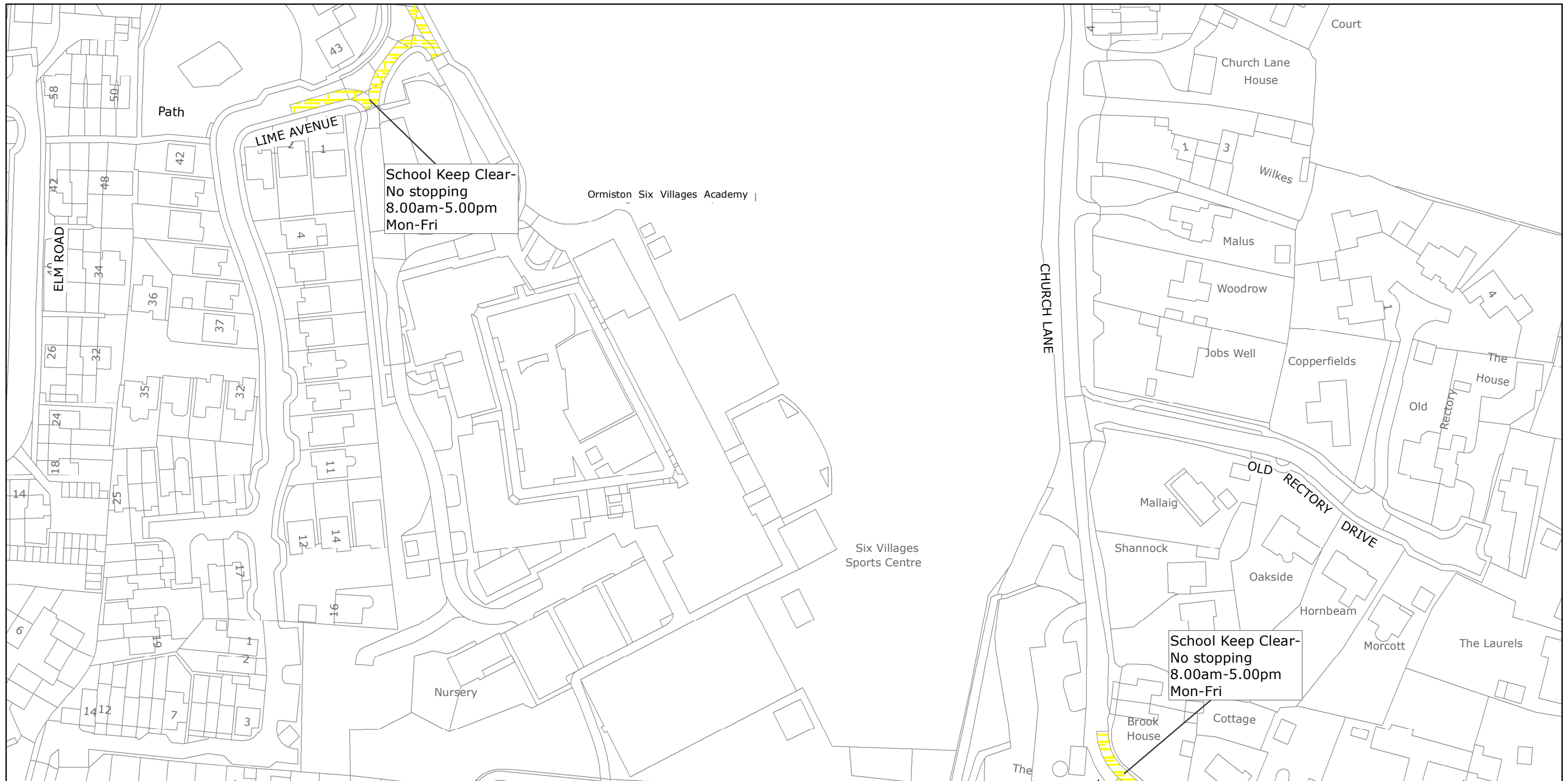
Reproduced from or based upon 2018 Ordnance Survey mapping with permission of the Controller of HMSO (c) Crown Copyright reserved.  
Unauthorised reproduction infringes Crown copyright and may lead to prosecution or civil proceedings West Sussex County Council Licence No. 100018485

## TILE REF NO: SU9405NWS

SHEET ISSUE NO 1  
SHEET ACTIVE FROM - 19/11/2018



SCALE:  
1:1250  
at A3 size



West Sussex County Council  
Highways & Transport  
The Grange  
Tower Street  
Chichester  
West Sussex  
PO19 1RH

ARUN DISTRICT: ALDINGBOURNE AND EASTERGATE  
WAITING RESTRICTIONS

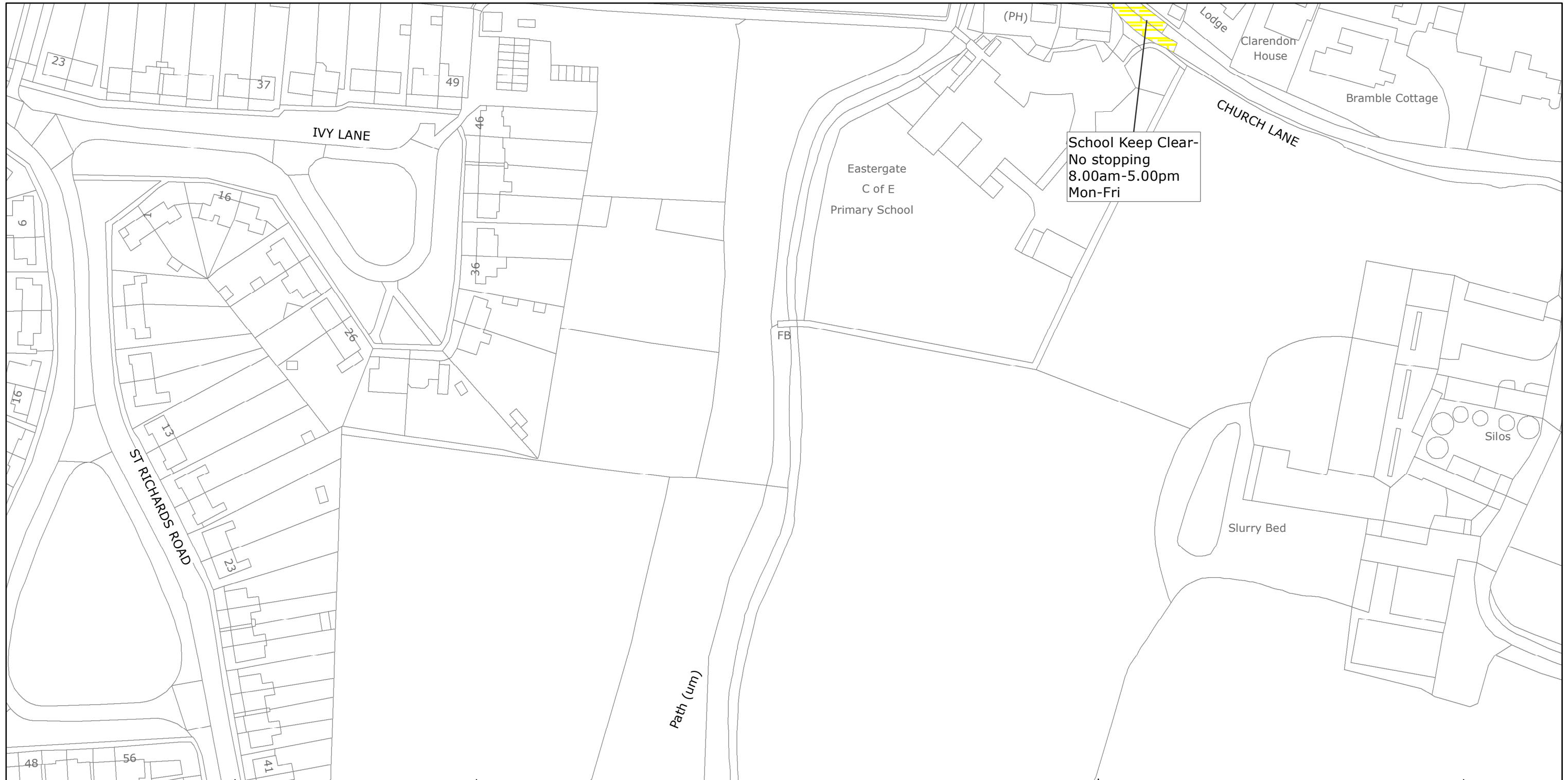
Reproduced from or based upon 2018 Ordnance Survey mapping with permission of the Controller of HMSO (c) Crown Copyright reserved.  
Unauthorised reproduction infringes Crown copyright and may lead to prosecution or civil proceedings West Sussex County Council Licence No. 100018485

TILE REF NO:  
SU9405SWN

SHEET ISSUE NO 1  
SHEET ACTIVE FROM - 19/11/2018



SCALE:  
1:1250  
at A3 size



West Sussex County Council  
Highways & Transport  
The Grange  
Tower Street  
Chichester  
West Sussex  
PO19 1RH

ARUN DISTRICT: ALDINGBOURNE AND EASTERGATE  
WAITING RESTRICTIONS

Reproduced from or based upon 2018 Ordnance Survey mapping with permission of the Controller of HMSO (c) Crown Copyright reserved.  
Unauthorised reproduction infringes Crown copyright and may lead to prosecution or civil proceedings West Sussex County Council Licence No. 100018485

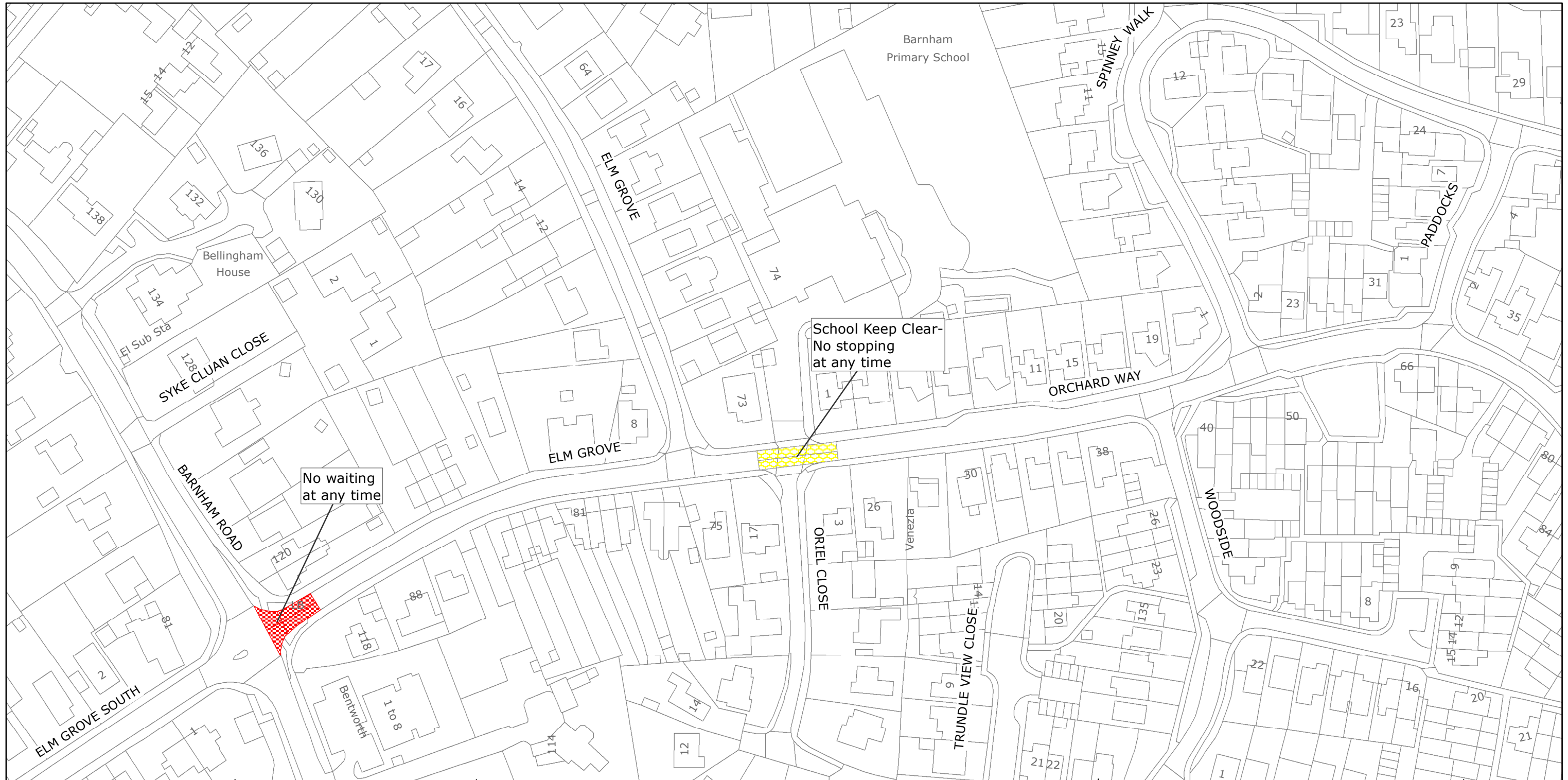
TILE REF NO:  
**SU9405SWS**

SHEET ISSUE NO 1  
SHEET ACTIVE FROM - 19/11/2018



SCALE:  
1:1250  
at A3 size





West Sussex County Council  
Highways & Transport  
The Grange  
Tower Street  
Chichester  
West Sussex  
PO19 1RH

ARUN DISTRICT: EASTERGATE  
WAITING RESTRICTIONS

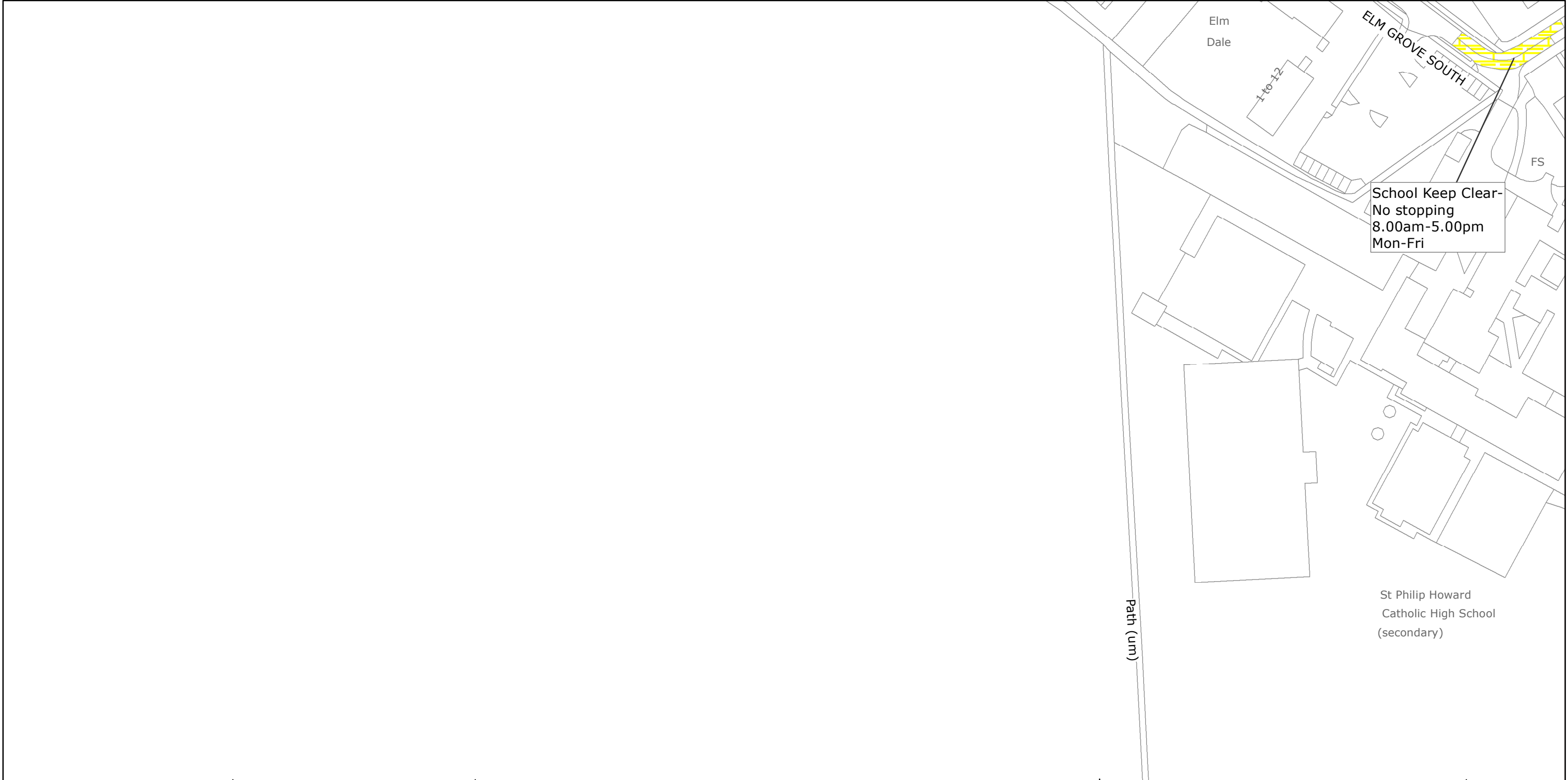
Reproduced from or based upon 2018 Ordnance Survey mapping with permission of the Controller of HMSO (c) Crown Copyright reserved.  
Unauthorised reproduction infringes Crown copyright and may lead to prosecution or civil proceedings West Sussex County Council Licence No. 100018485

TILE REF NO:  
SU9504NEN

SHEET ISSUE NO 2  
SHEET ACTIVE FROM - 19/11/2018

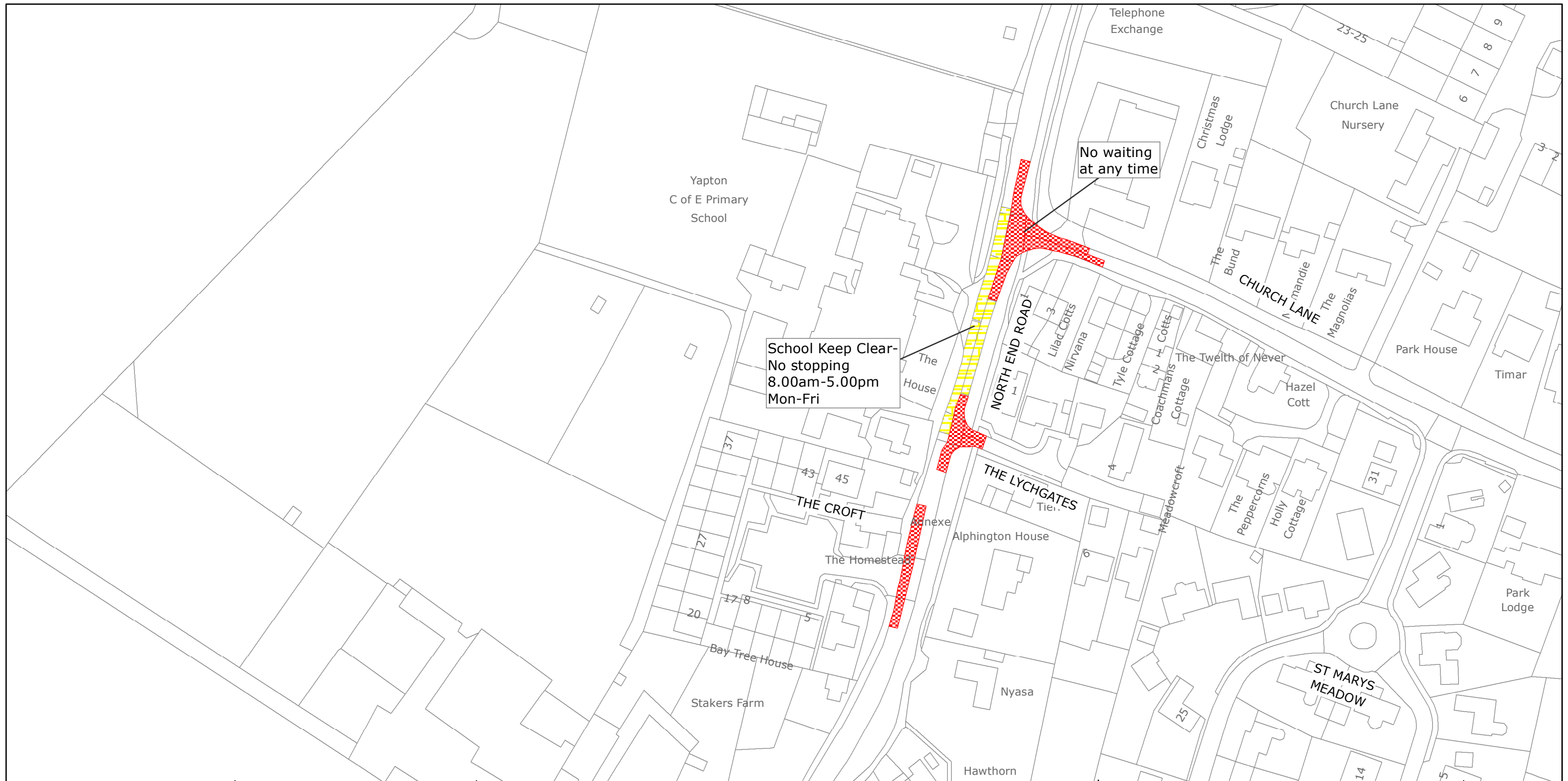


SCALE:  
1:1250  
at A3 size



	<p>West Sussex County Council Highways &amp; Transport The Grange Tower Street Chichester West Sussex PO19 1RH</p>	<p>ARUN DISTRICT: EASTERGATE</p> <p>WAITING RESTRICTIONS</p>	<p>TILE REF NO: <b>SU9504NWS</b></p> <p>SHEET ISSUE NO 1</p> <p>SHEET ACTIVE FROM - 19/11/2018</p>	<p>N</p>  <p>SCALE: 1:1250 at A3 size</p>
---	--	--	--	--

Reproduced from or based upon 2018 Ordnance Survey mapping with permission of the Controller of HMSO (c) Crown Copyright reserved.  
Unauthorised reproduction infringes Crown copyright and may lead to prosecution or civil proceedings West Sussex County Council Licence No. 100018485



West Sussex County Council  
Highways & Transport  
The Grange  
Tower Street  
Chichester  
West Sussex  
PO19 1RH

ARUN DISTRICT: YAPTON  
WAITING RESTRICTIONS

Reproduced from or based upon 2018 Ordnance Survey mapping with permission of the Controller of HMSO (c) Crown Copyright reserved.  
Unauthorised reproduction infringes Crown copyright and may lead to prosecution or civil proceedings West Sussex County Council Licence No. 100018485

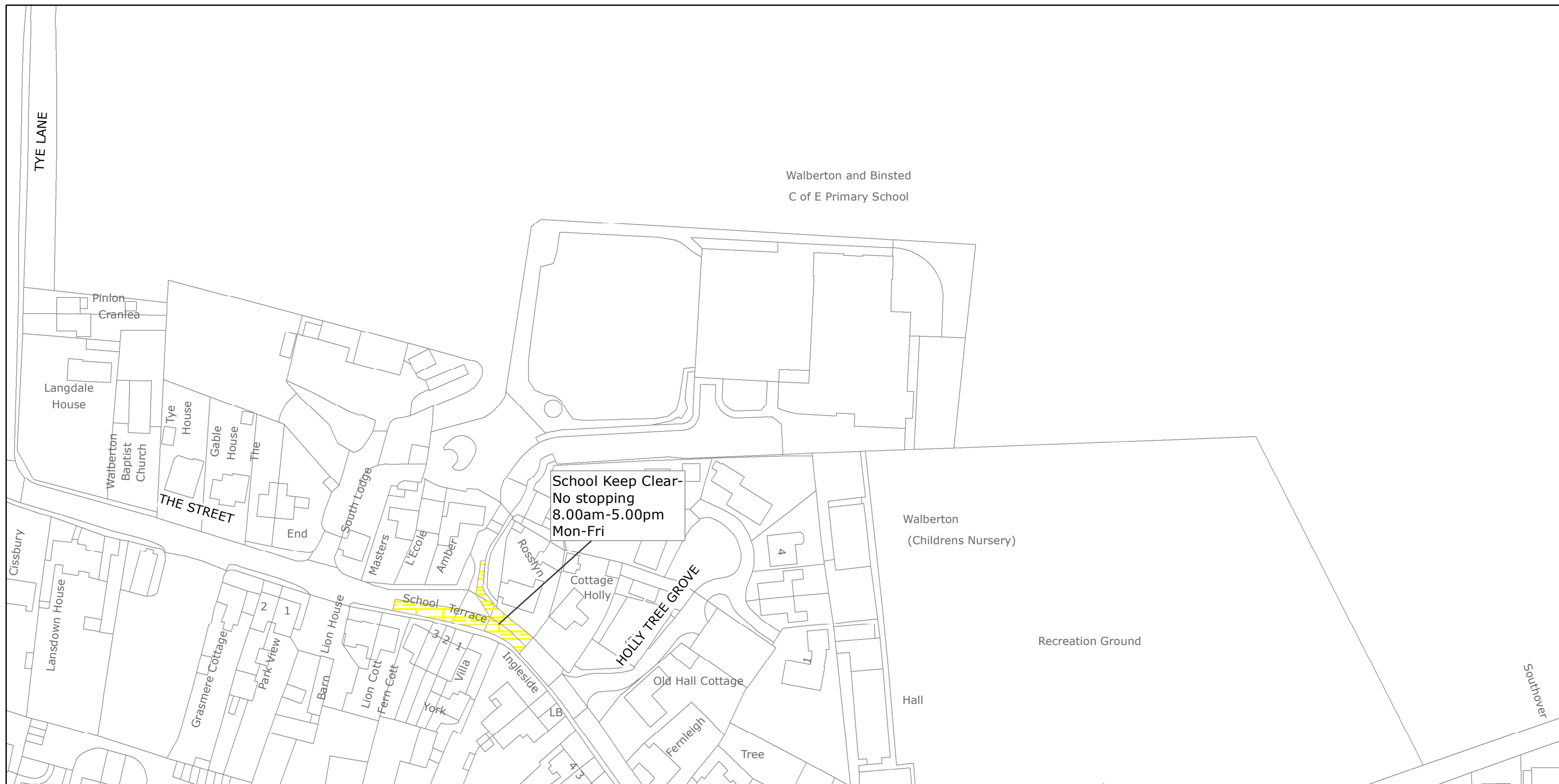
TILE REF NO:  
SU9703NES

SHEET ISSUE NO 3  
SHEET ACTIVE FROM - 19/11/2018



SCALE:  
1:1250  
at A3 size





West Sussex County Council  
Highways & Transport  
The Grange  
Tower Street  
Chichester  
West Sussex  
PO19 1RH

ARUN DISTRICT: WALBERTON  
WAITING RESTRICTIONS

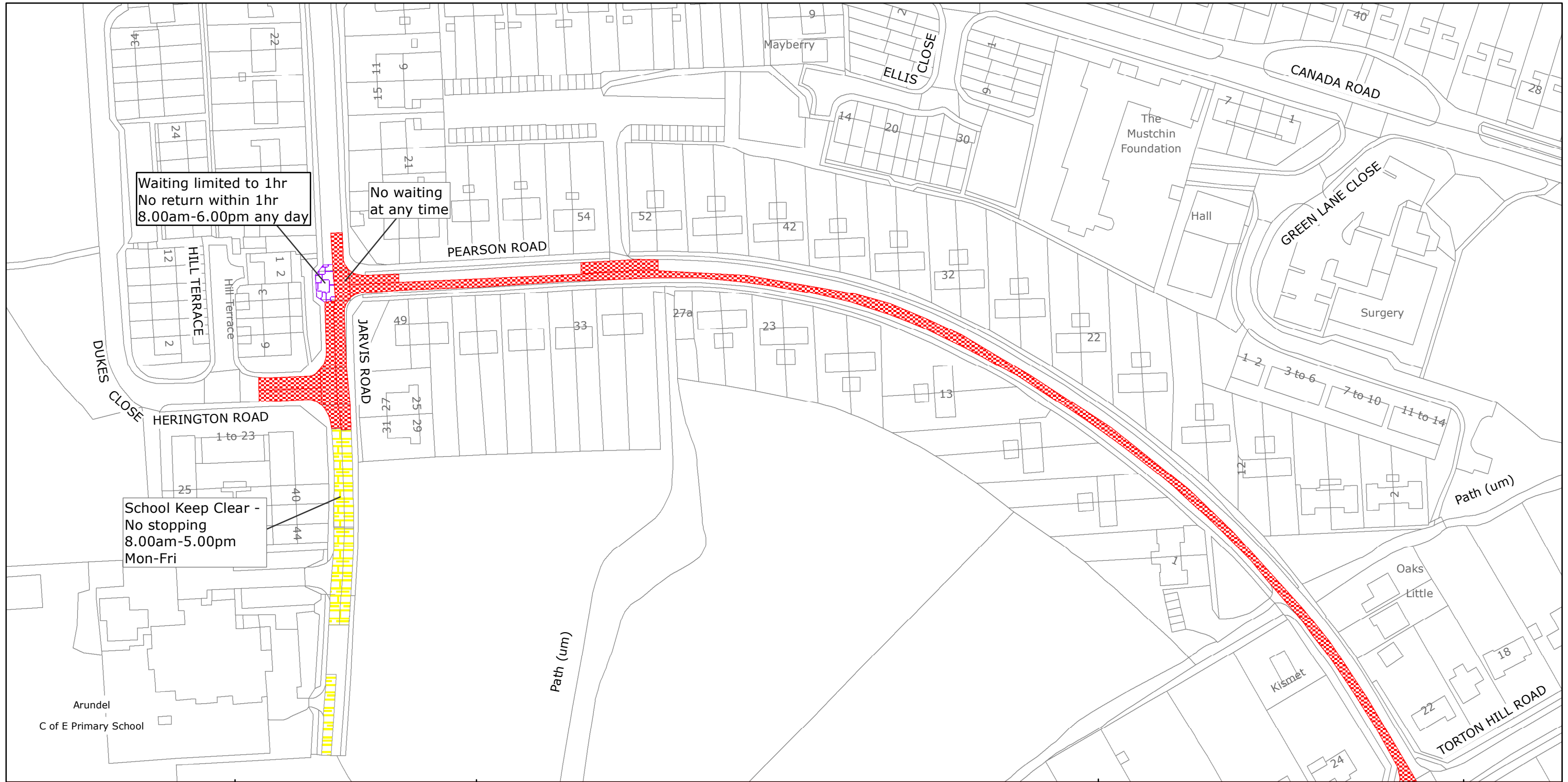
Reproduced from or based upon 2018 Ordnance Survey mapping with permission of the Controller of HMSO (c) Crown Copyright reserved.  
Unauthorised reproduction infringes Crown copyright and may lead to prosecution or civil proceedings West Sussex County Council Licence No. 100018485

TILE REF NO:  
SU9706SWS

SHEET ISSUE NO 1  
SHEET ACTIVE FROM - 19/11/2018



SCALE:  
1:1250  
at A3 size



West Sussex County Council  
Highways & Transport  
The Grange  
Tower Street  
Chichester  
West Sussex  
PO19 1RH

ARUN DISTRICT: ARUNDEL  
WAITING RESTRICTIONS

Reproduced from or based upon 2018 Ordnance Survey mapping with permission of the Controller of HMSO (c) Crown Copyright reserved.  
Unauthorised reproduction infringes Crown copyright and may lead to prosecution or civil proceedings West Sussex County Council Licence No. 100018485

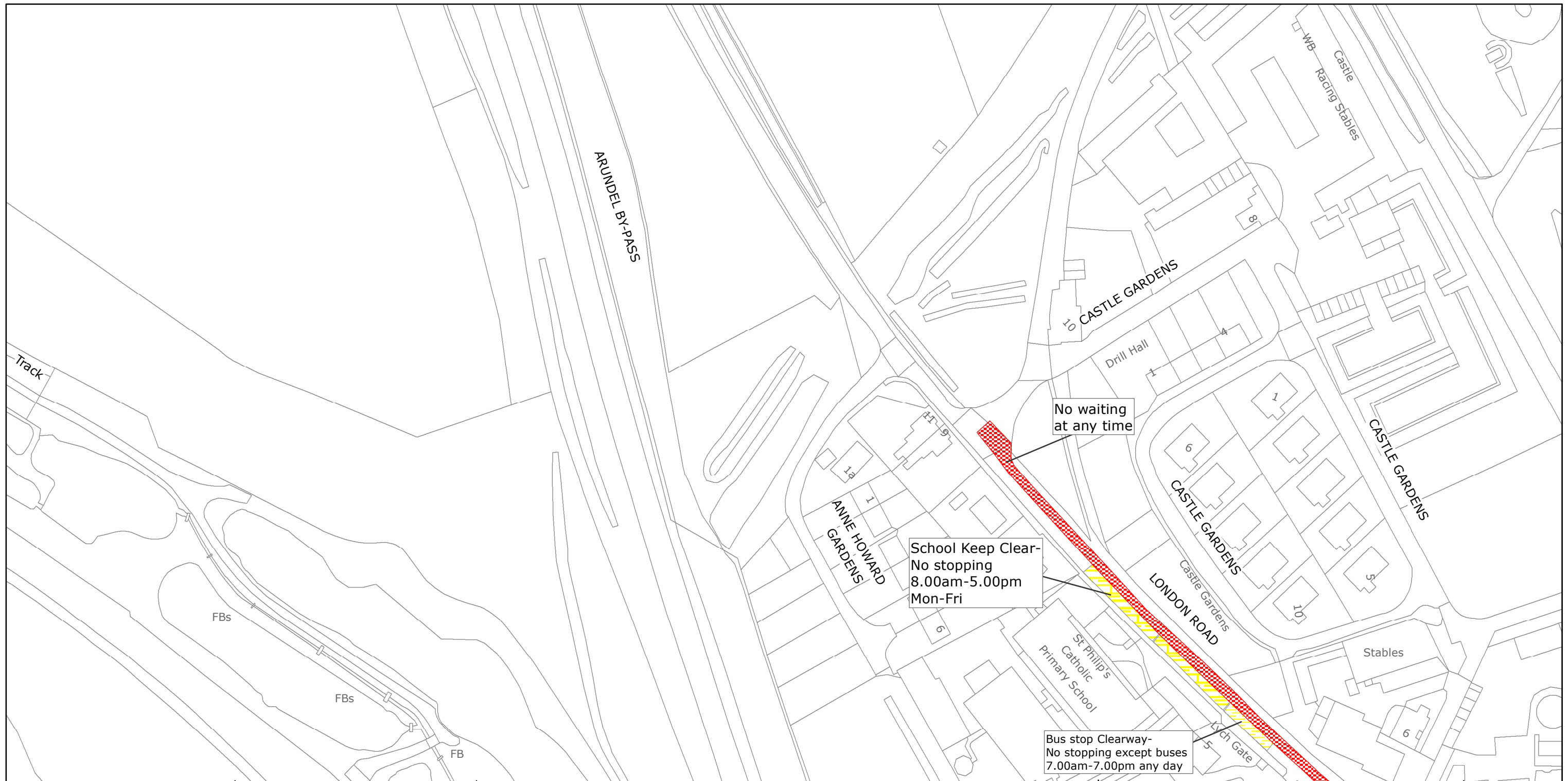
TILE REF NO:  
TQ0006NEN

SHEET ISSUE NO 4  
SHEET ACTIVE FROM - 19/11/2018



SCALE:  
1:1250  
at A3 size





West Sussex County Council  
Highways & Transport  
The Grange  
Tower Street  
Chichester  
West Sussex  
PO19 1RH

## ARUN DISTRICT: ARUNDEL

### WAITING RESTRICTIONS

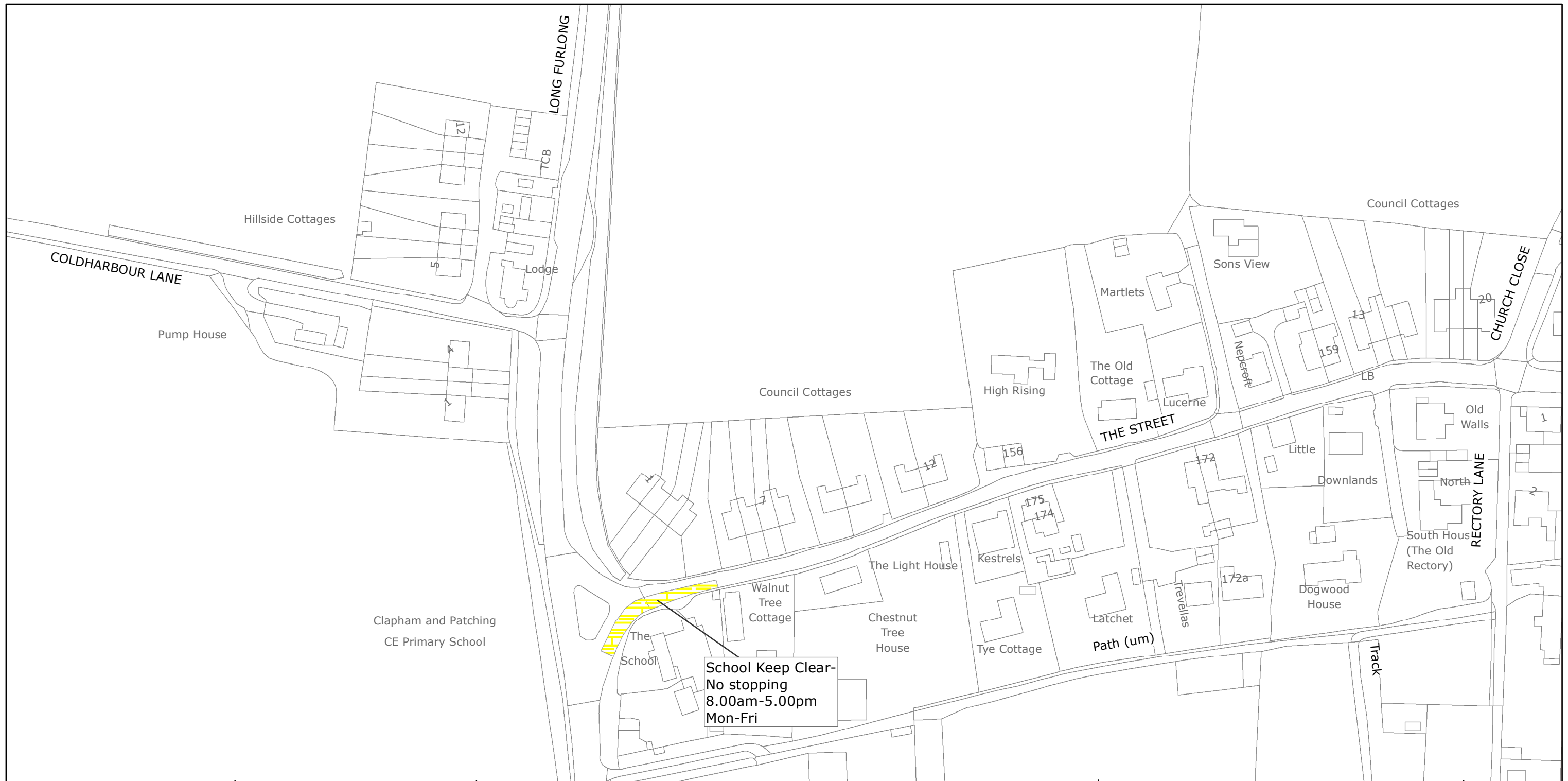
Reproduced from or based upon 2018 Ordnance Survey mapping with permission of the Controller of HMSO (c) Crown Copyright reserved.  
Unauthorised reproduction infringes Crown copyright and may lead to prosecution or civil proceedings West Sussex County Council Licence No. 100018485

# TILE REF NO: TQ0107SWN

SHEET ISSUE NO 2  
SHEET ACTIVE FROM - 19/11/2018



SCALE:  
1:1250  
at A3 size



West Sussex County Council  
Highways & Transport  
The Grange  
Tower Street  
Chichester  
West Sussex  
PO19 1RH

ARUN DISTRICT: CLAPHAM AND PATCHING  
WAITING RESTRICTIONS

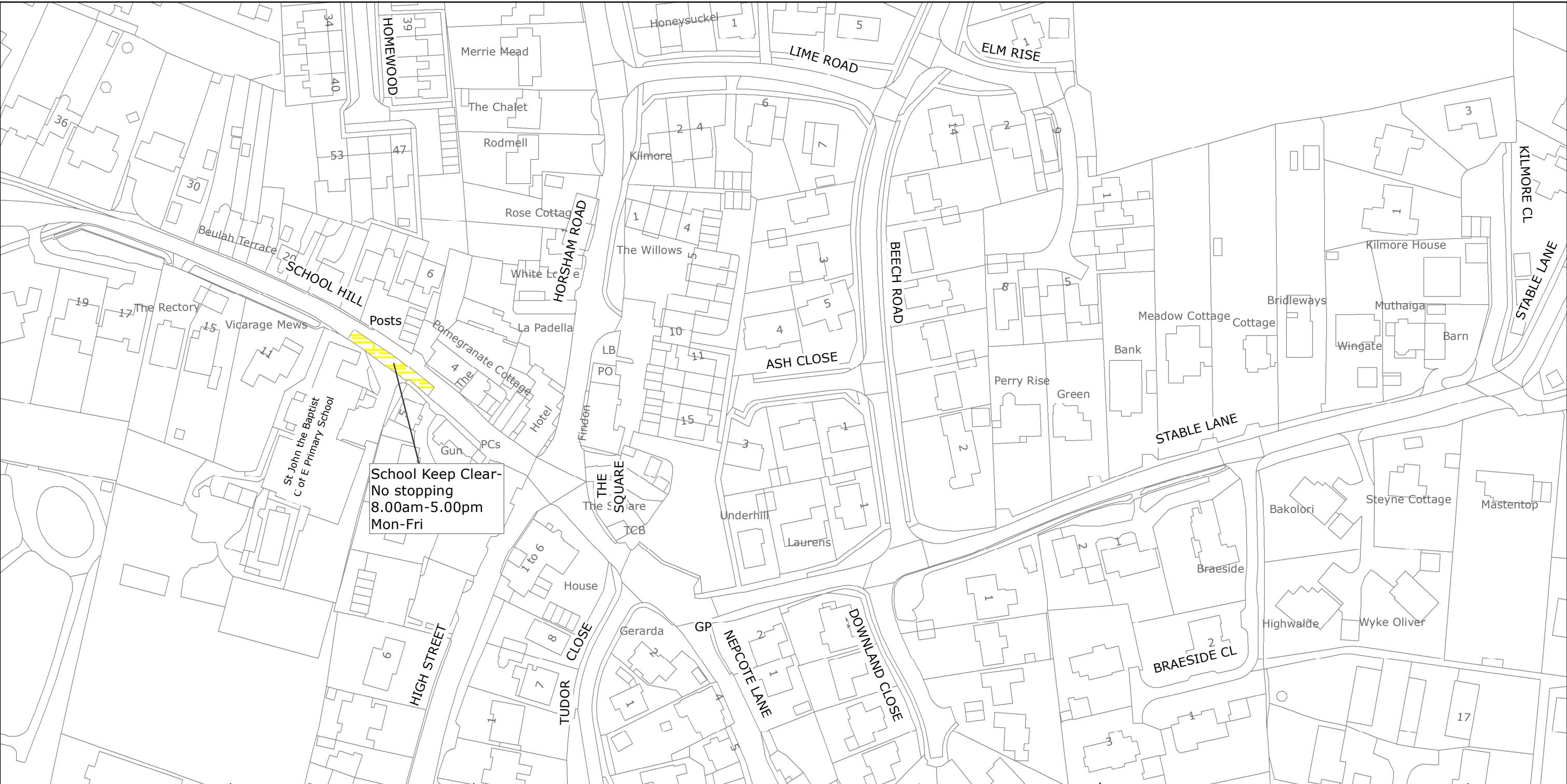
Reproduced from or based upon 2018 Ordnance Survey mapping with permission of the Controller of HMSO (c) Crown Copyright reserved.  
Unauthorised reproduction infringes Crown copyright and may lead to prosecution or civil proceedings West Sussex County Council Licence No. 100018485



TILE REF NO:  
TQ0906SWN

SHEET ISSUE NO 1  
SHEET ACTIVE FROM - 19/11/2018



SCALE:  
1:1250  
at A3 size



 <p>West Sussex County Council Highways &amp; Transport The Grange Tower Street Chichester West Sussex PO19 1RH</p>	<p>ARUN DISTRICT: FINDON</p> <p>WAITING RESTRICTIONS</p>	<p>TILE REF NO: TQ1208NWN</p> <p>SHEET ISSUE NO 1</p> <p>SHEET ACTIVE FROM - 19/11/2018</p>	 <p>SCALE: 1:1250 at A3 size</p>
--	--	---	---

Reproduced from or based upon 2018 Ordnance Survey mapping with permission of the Controller of HMSO (c) Crown Copyright reserved. Unauthorised reproduction infringes Crown copyright and may lead to prosecution or civil proceedings West Sussex County Council Licence No. 100018485